





**Preventive & social medicine**

**Demo -3**

A projector screen in a lecture hall displays a slide with the text "Obstetrics & Gynaecology" and "Demo -2". The slide is white with black text. A projector is visible in the upper left corner of the frame, and dark curtains are on the left side of the wall.

# Obstetrics & Gynaecology

Demo -2



**Indore, Madhya Pradesh, India**

**M3M2+55F, Khudel Rd, Madhya Pradesh 452020, India**

**Lat 22.68347°**

**Long 76.050578°**

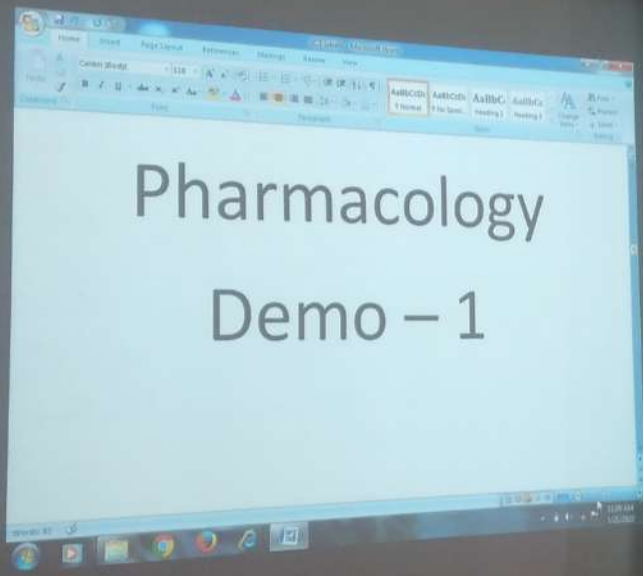
**22/10/22 02:44 PM**



Anatomy

Demo -4

© 2000 MINNEAPOLIS



Index Medical  
College, Hosp




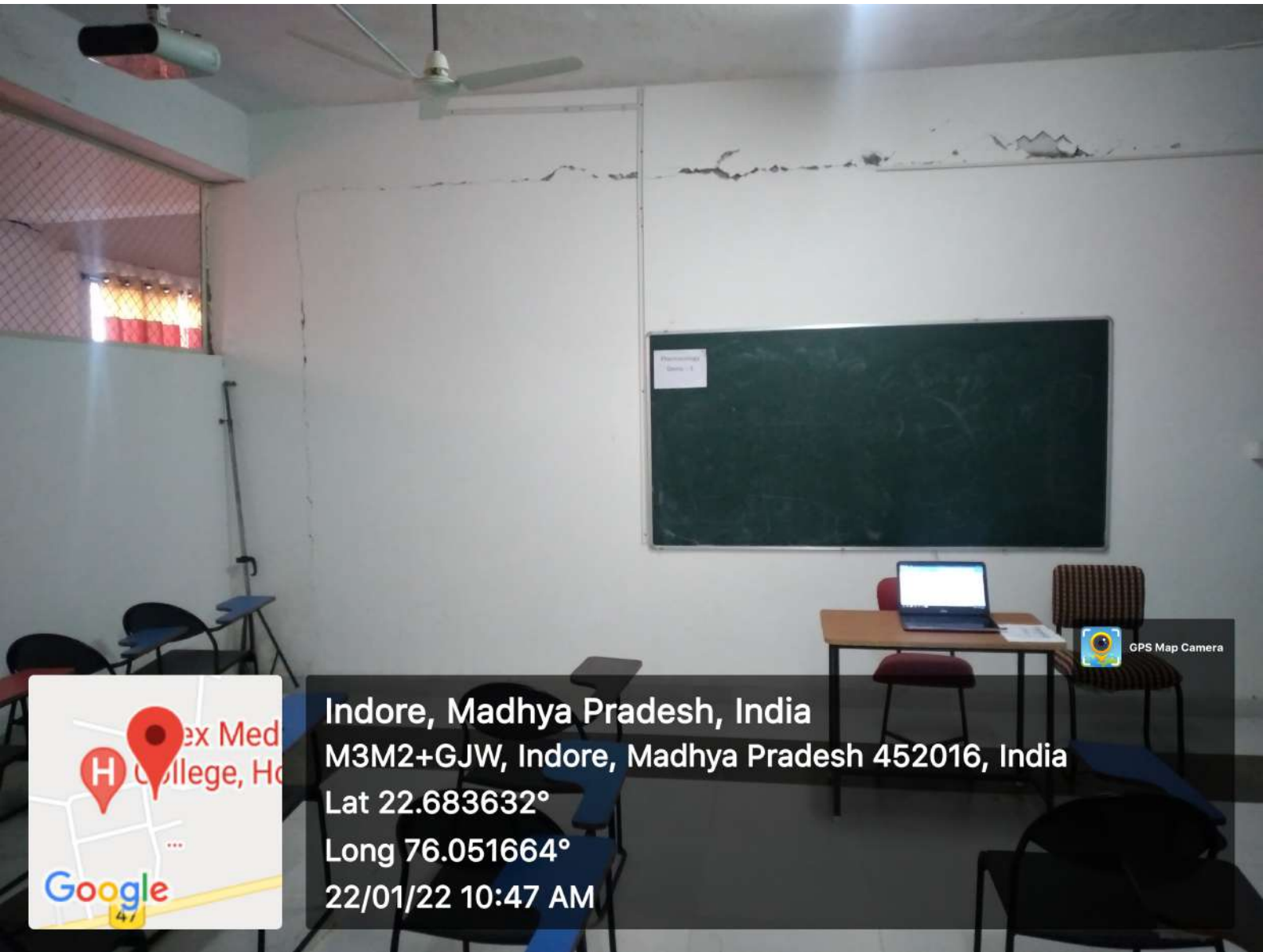
Indore, Madhya Pradesh, India

M3M2+XC8, Indore, Madhya Pradesh 452016, India

Lat N 22° 41' 5.4492"

Long E 76° 3' 4.428"

21/01/22 11:09 AM



Indore, Madhya Pradesh, India  
M3M2+GJW, Indore, Madhya Pradesh 452016, India  
Lat 22.683632°  
Long 76.051664°  
22/01/22 10:47 AM



# Physiology Demo – 1



Indore, Madhya Pradesh, India


M3M2+GJW, Indore, Madhya Pradesh 452016, India

Lat N 22° 41' 1.0788"

Long E 76° 3' 5.9976"

21/01/22 11:57 AM

PSM  
Demo - 2



Indore, Madhya Pradesh, India  
M3M2+GJW, Indore, Madhya Pradesh 452016, India  
Lat N 22° 41' 2.5764"  
Long E 76° 3' 7.3548"  
21/01/22 12:20 PM

PSM  
Demo - 1

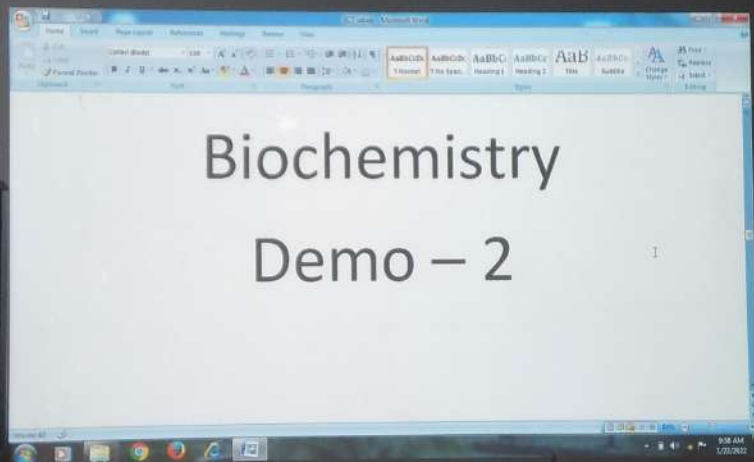
Indore, Madhya Pradesh, India  
NH47, Madhya Pradesh 452020, India  
Lat N 22° 41' 4.146"  
Long E 76° 3' 37.4544"  
21/01/22 12:14 PM



Nemawar Rd  
Google






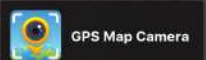
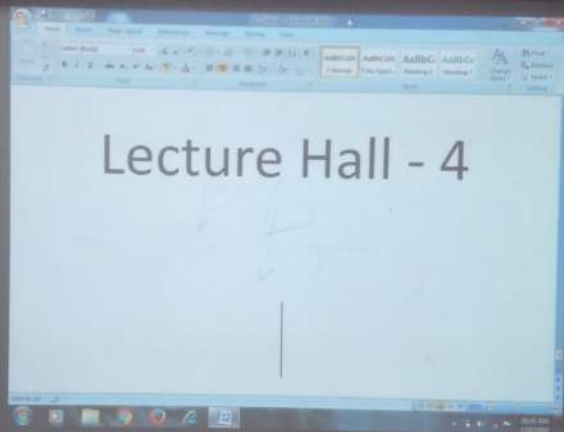


Biochemistry  
Demo - 2



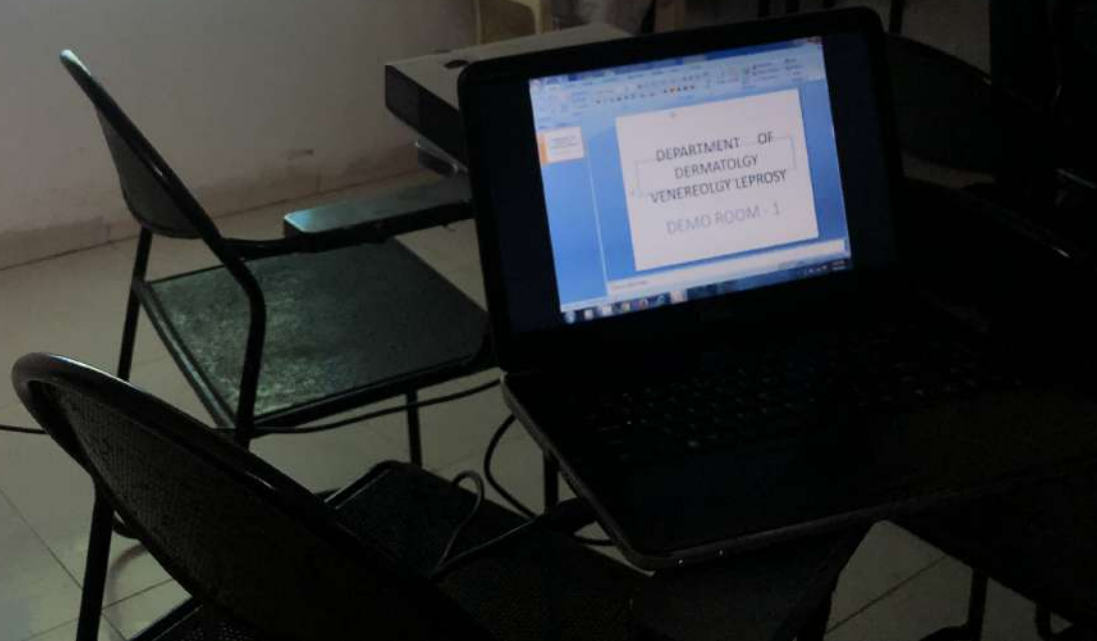
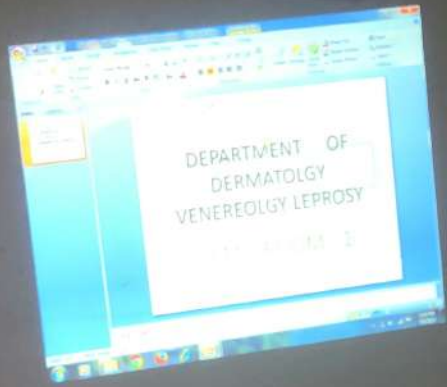
**Indore, Madhya Pradesh, India**  
**M3M2+GJW, Indore, Madhya Pradesh 452016, India**  
**Lat 22.683632°**  
**Long 76.051661°**  
**22/01/22 09:58 AM**






Indore, Madhya Pradesh, India  
M3M2+GJW, Indore, Madhya Pradesh 452016, India  
Lat 22.68391°  
Long 76.052136°  
22/01/22 10:35 AM

Dermatology  
Demo-1









Dermatology

Demo -2

ECO Mode ECO



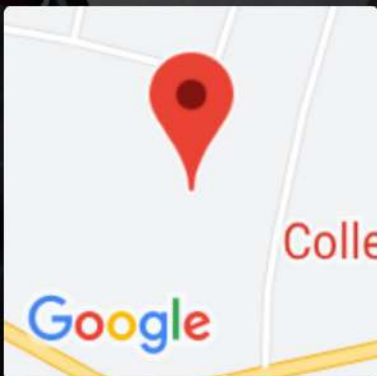
**Kajipalasiya, Madhya Pradesh, India**

M2JW+6FX, NH47, Kajipalasiya, Madhya Pradesh 452020,  
India

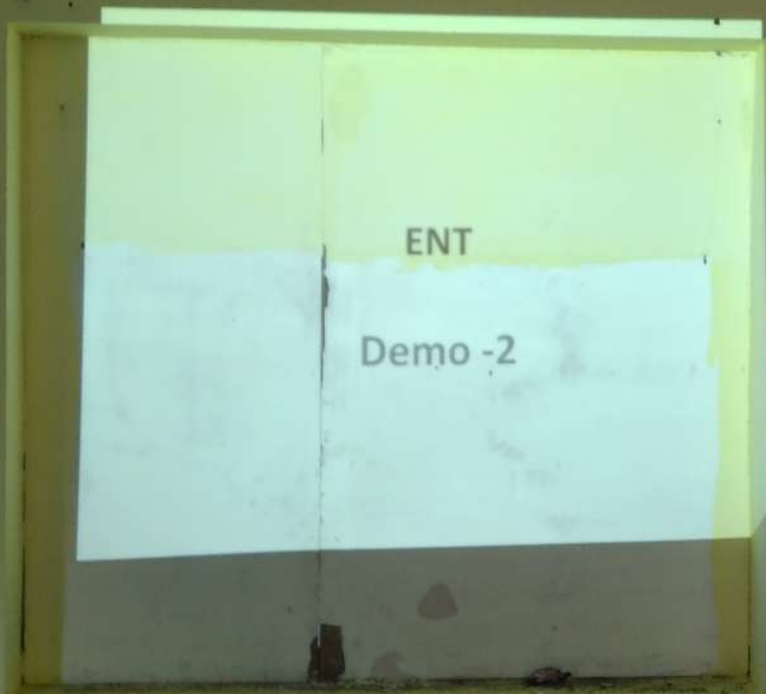
Lat 22.682743°

Long 76.044812°

22/10/22 03:19 PM

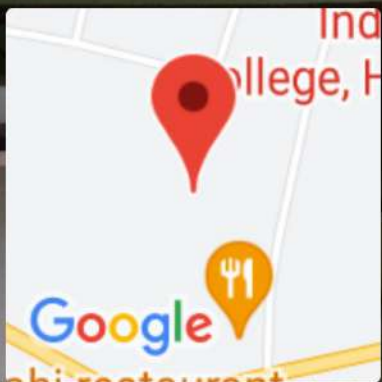






ENT

Demo -2



**Kajipalasiya, Madhya Pradesh, India**

M2JW+6FX, NH47, Kajipalasiya, Madhya Pradesh 452020,  
India


Lat 22.682743°

Long 76.044812°

22/10/22 12:10 PM

Medicine

Demo -2





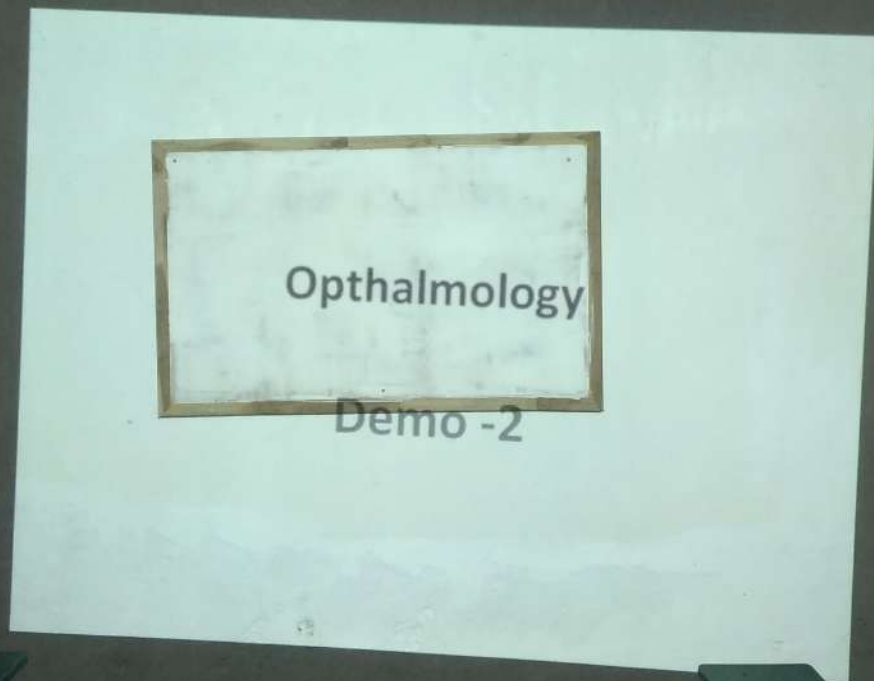
**Indore, Madhya Pradesh, India**

**M2MX+JVG, Indore, Madhya Pradesh 452016, India**

**Lat 22.683588°**

**Long 76.050253°**

**22/10/22 02:32 PM**





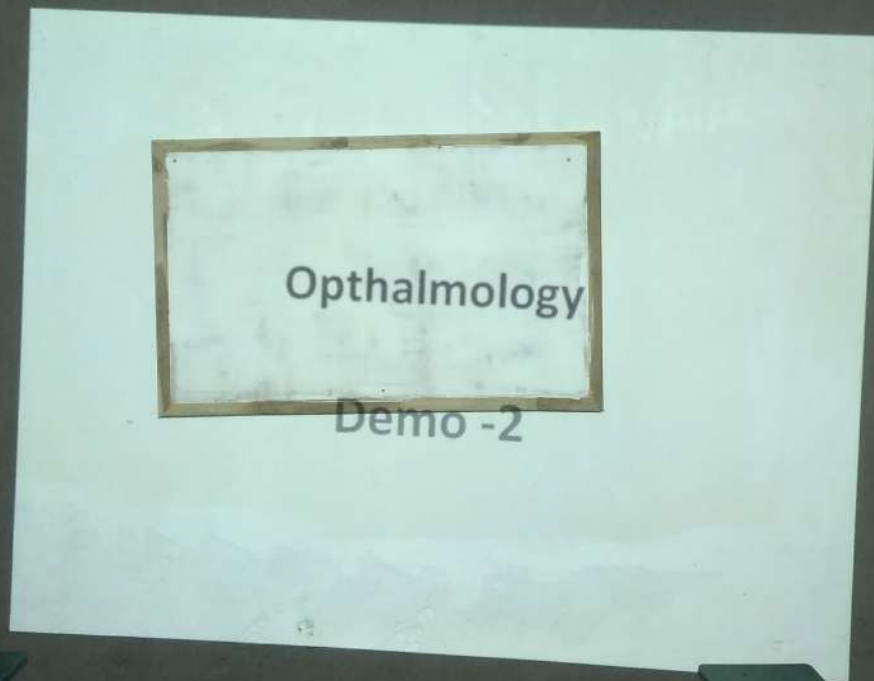
**Indore, Madhya Pradesh, India**

**M3J2+V3F, Indore, Madhya Pradesh 452020, India**

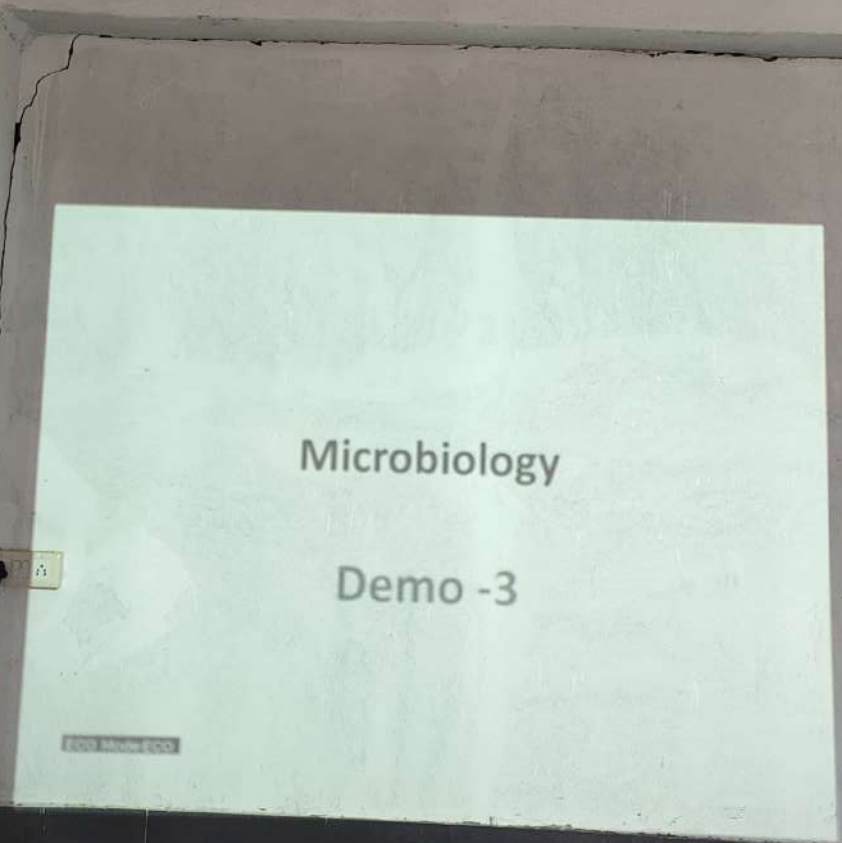
**Lat 22.682463°**

**Long 76.049888°**

**22/10/22 12:25 PM**



**Indore, Madhya Pradesh, India**  
**M3J2+V3F, Indore, Madhya Pradesh 452020, India**  
**Lat 22.682463°**  
**Long 76.049888°**  
**22/10/22 12:25 PM**



Orthopaedics

Demo -2




Indore, Madhya Pradesh, India

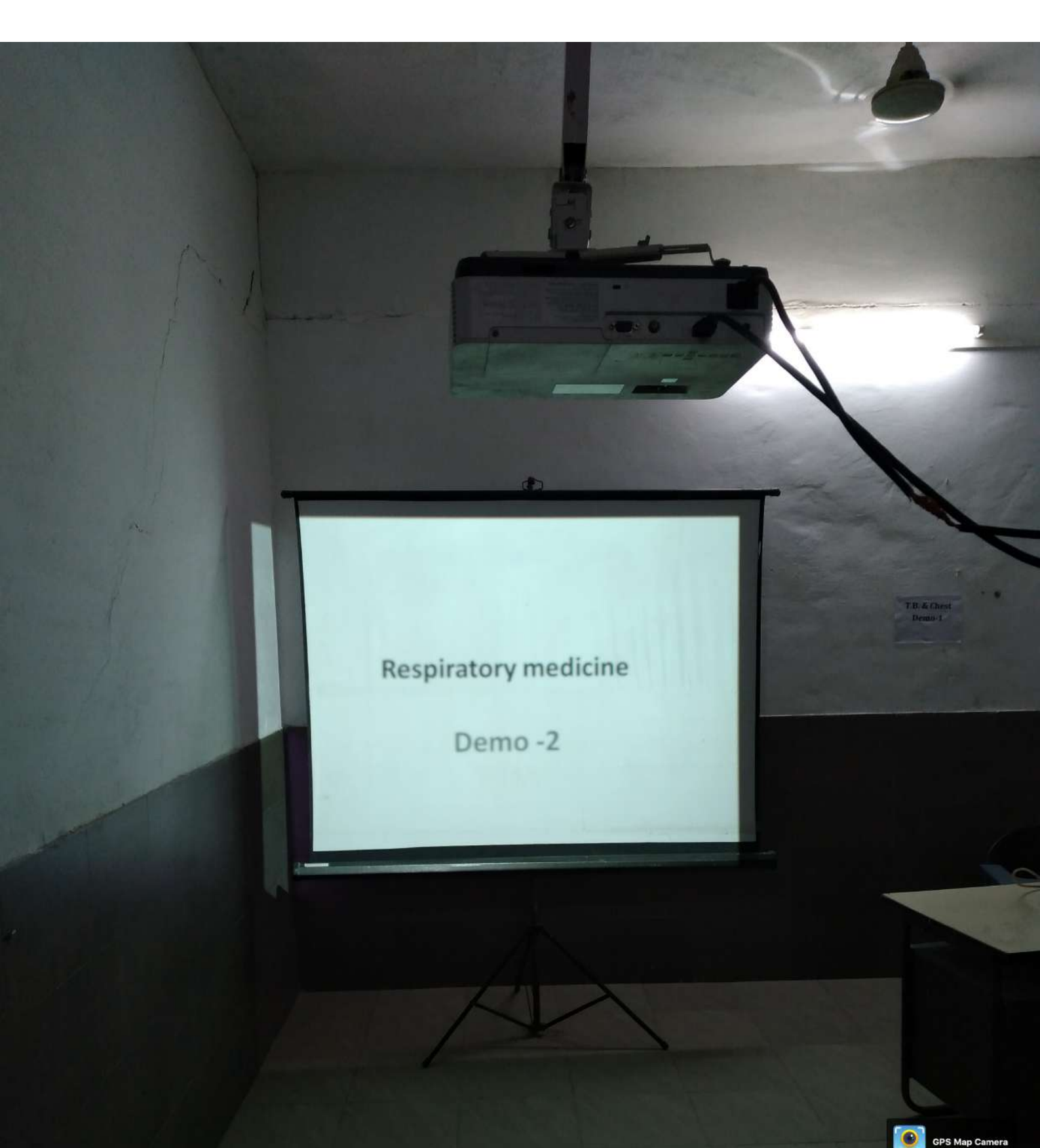
M3M2+GJW, Indore, Madhya Pradesh 452016, India

Lat 22.683274°


Long 76.050981°

22/10/22 03:26 PM


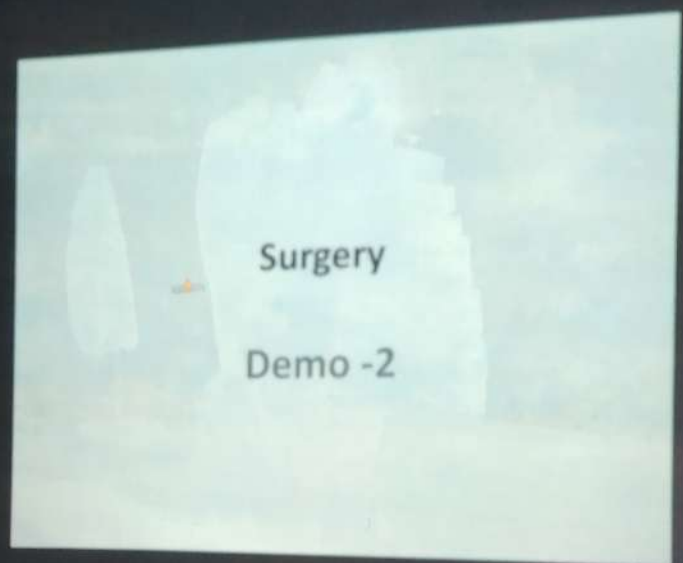




GPS Map Camera

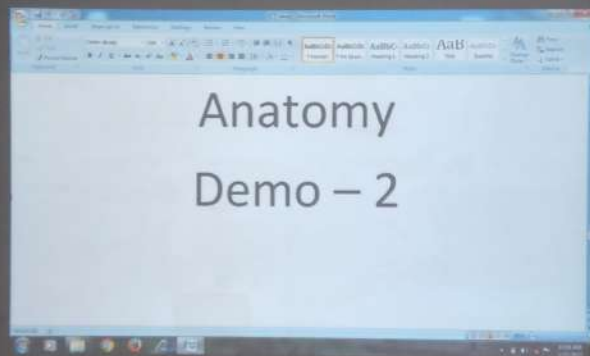


**Indore, Madhya Pradesh, India**  
**M3M2+GJW, Indore, Madhya Pradesh 452016, India**  
**Lat 22.683442°**  
**Long 76.051302°**  
**22/10/22 02:09 PM**




**Indore, Madhya Pradesh, India**  
**M2JX+H33, Indore, Madhya Pradesh 452020, India**  
**Lat 22.682935°**  
**Long 76.046987°**  
**22/10/22 11:50 AM**






# Anatomy Demo - 2



Indore, Madhya Pradesh, India  
M3M2+GJW, Indore, Madhya Pradesh 452016, India  
Lat 22.683675°  
Long 76.051324°  
22/01/22 10:08 AM







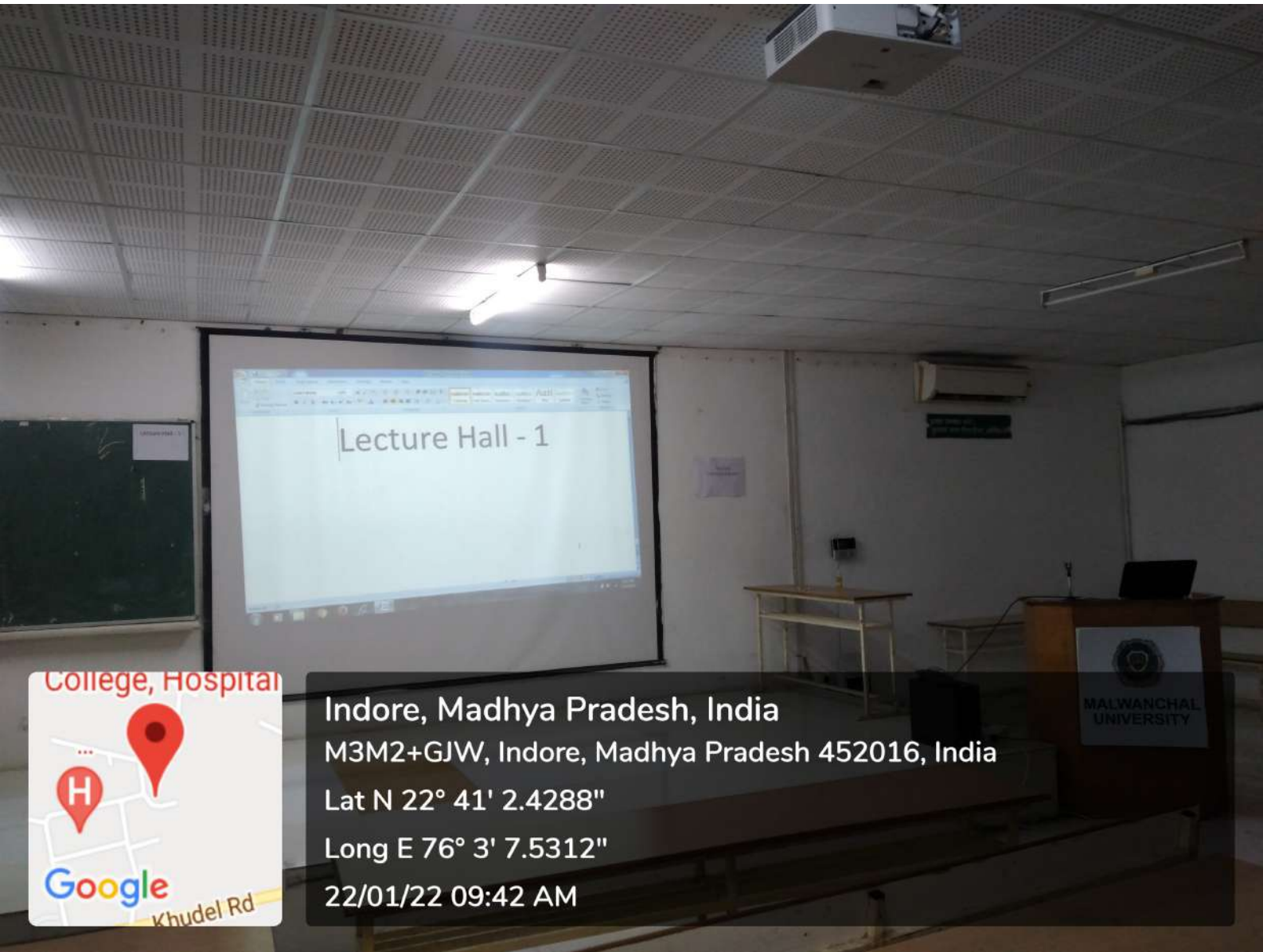
Gene Tolants

Pregabalin


G 100 mg G 150 mg

Productive Cough

Sensory neuropathic Cough



Lecture Hall - 1



Indore, Madhya Pradesh, India  
M3M2+GJW, Indore, Madhya Pradesh 452016, India  
Lat N 22° 41' 2.4288"  
Long E 76° 3' 7.5312"  
22/01/22 09:42 AM



Lecture Hall – 3



Indore, Madhya Pradesh, India

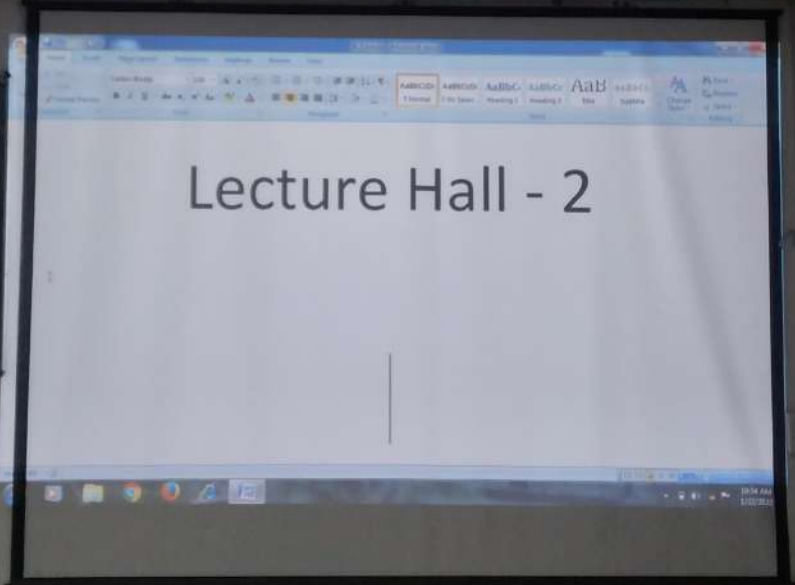
M3M2+GJW, Indore, Madhya Pradesh 452016, India

Lat 22.683775°

Long 76.052118°

22/01/22 10:31 AM


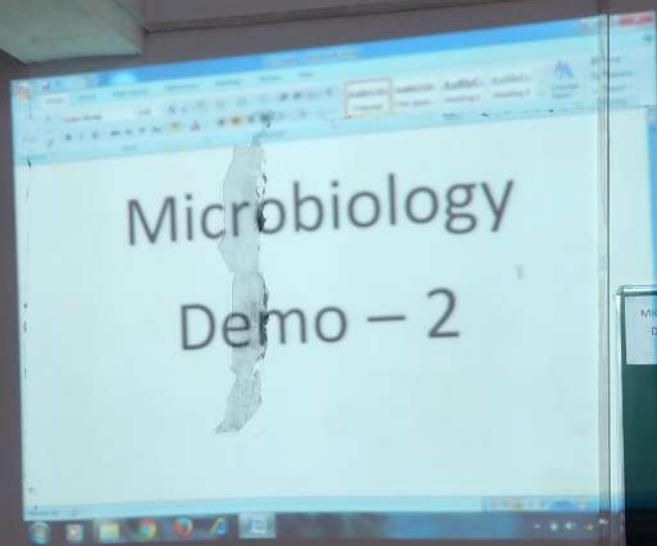




**Indore, Madhya Pradesh, India**  
**Unnamed Road, Madhya Pradesh 452016, India**  
**Lat 22.684081°**  
**Long 76.0517°**  
**22/01/22 10:54 AM**



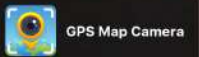




**Indore, Madhya Pradesh, India**  
**Unnamed Road, Madhya Pradesh 452016, India**  
**Lat 22.683894°**  
**Long 76.052435°**  
**22/01/22 10:26 AM**

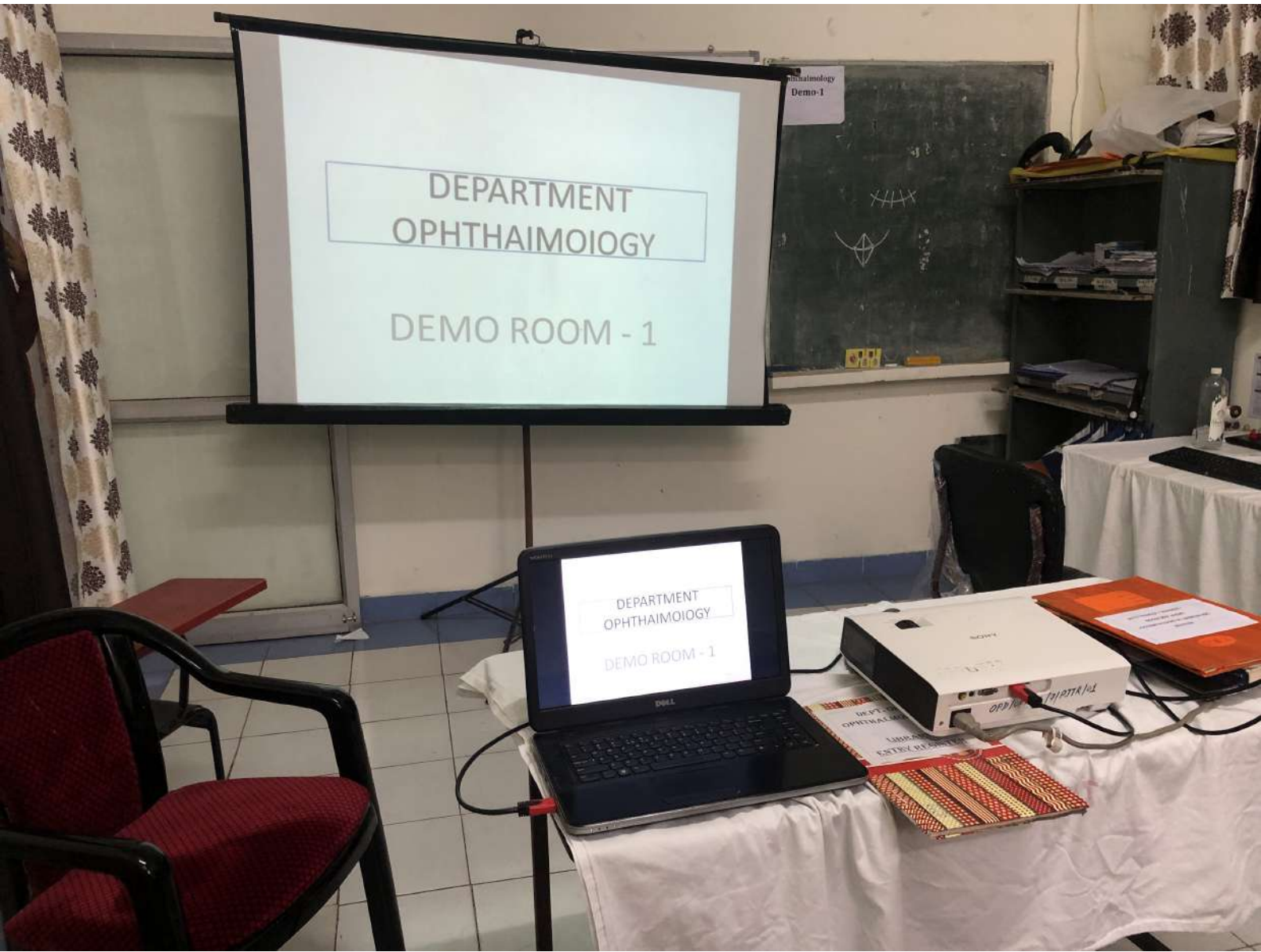


Microbiology  
Demo - 1



Indore, Madhya Pradesh, India  
Unnamed Road, Madhya Pradesh 452016, India  
Lat 22.68381°  
Long 76.05237°  
22/01/22 10:17 AM





DEPARTMENT  
OPHTHAIMOIOGY

DEMO ROOM - 1

DEPARTMENT  
OPHTHAIMOIOGY

DEMO ROOM - 1

Ophthalmology  
Demo-1



Orthopedics  
Demo-1



Indore, Madhya Pradesh, India  
Unnamed Road, Madhya Pradesh 452016, India  
Lat N 22° 41' 2.112"  
Long E 76° 3' 8.4312"  
21/01/22 11:41 AM

Pathology  
Demo – 2



Indore, Madhya Pradesh, India

M3M2+GJW, Indore, Madhya Pradesh 452016, India

Lat N 22° 41' 1.0752"

Long E 76° 3' 5.976"

21/01/22 11:47 AM